
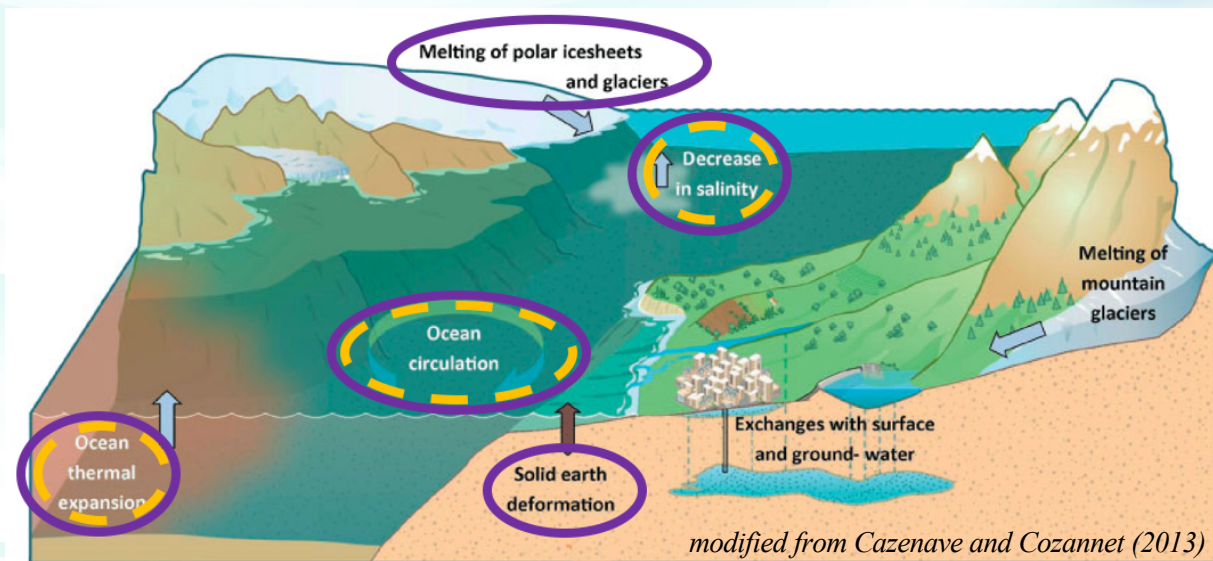


# Creating a Sea-Level-Enabled E3SM: A critical capability for predicting coastal impacts



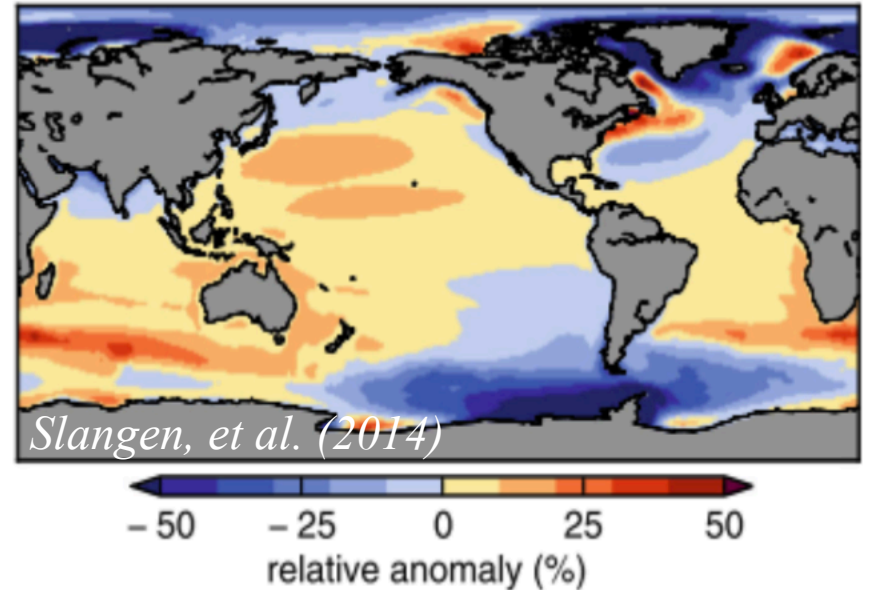
Matt Hoffman  
*Los Alamos National Laboratory*

DOE Early Career Research project



# Background

- Sea level does not change uniformly
  - Heat uptake and **thermal expansion** not uniform
  - Ocean circulation and wind forcing causes **dynamic sea level**
  - **Glacial Isostatic Adjustment (GIA)**
    - Change in shape of ocean basin
    - Change in Earth's gravitational field and rotation
  - Local, non-climatic effects
    - tectonics
    - fluid extraction
- Climate models do not directly model sea level

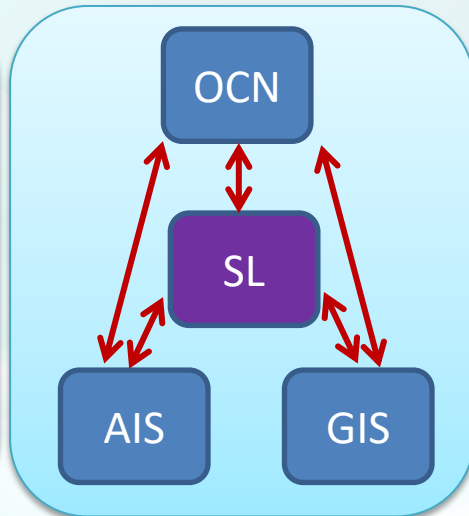
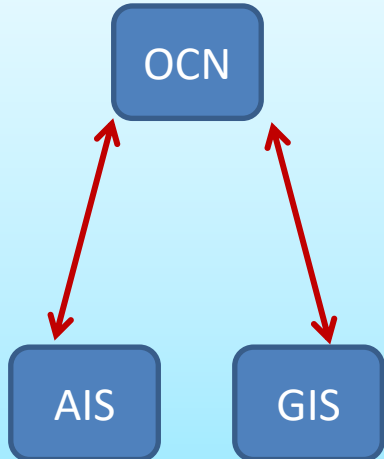


*Projected RSL anomaly at 2100 relative to GMSL*

# Model Development

Develop a Sea-Level-Enabled E3SM by:

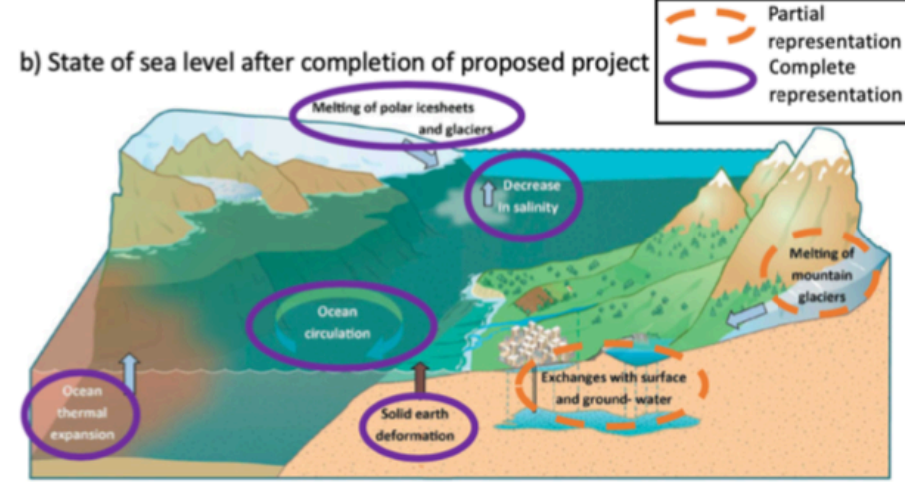
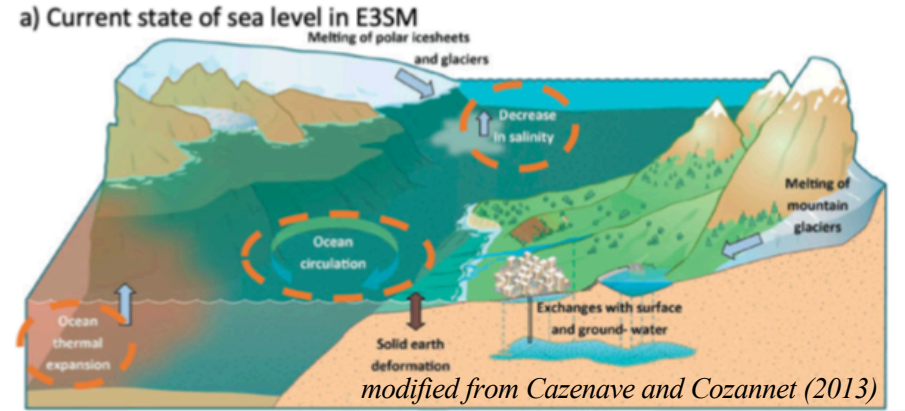
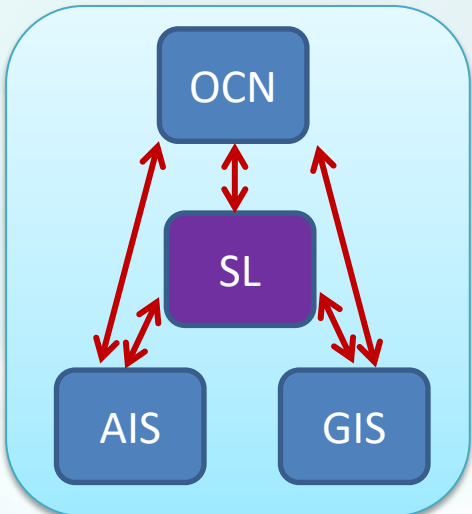
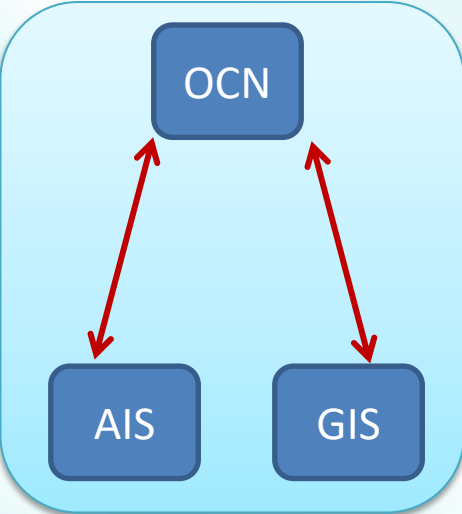
- Adding a Sea Level Equation/GIA model component to E3SM
- Adding regional sea level representation to ocean model
- Adding regional sea level representation to ice sheet model



# Model Development

Develop a Sea-Level-Enabled E3SM by:

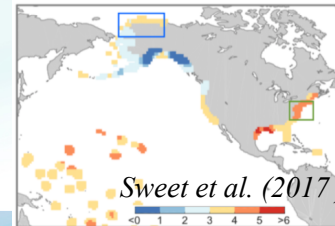
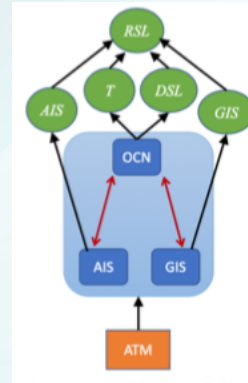
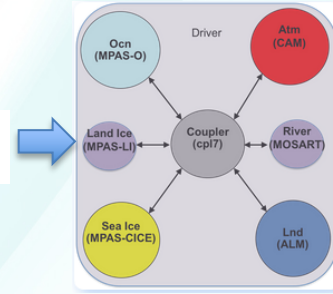
- Adding a Sea Level Equation/GIA model component to E3SM
- Adding regional sea level representation to ocean model
- Adding regional sea level representation to ice sheet model



# Science Objectives

- Improve on existing sea level projections that linearly add independently estimated contributions
- Quantify sea-level/Earth-system feedbacks, including in Antarctic Ice Sheet evolution
- Model how future sea level changes affect offshore storm surge along U.S. coast

$$RSL(x) = F_{AIS}(x)AIS + F_{GIS}(x)GIS + F_{GIC}(x)GIC + F_{LW}(x)LW + GIA_{LGM}(x) + T(x) + DSL(x) + L(x)$$



# Project Status

- Task 1: developing offline regional sea level projections using existing E3SM ocean + ice sheet output
- Hiring 2 postdocs with GIA/Sea Level Equation expertise (planned start Spring 2021)
- Coordination with E3SM Cryo & WC Campaigns, ProSPect, ICoM, InteRFACE projects
- Unfunded collaborations:
  - University of Michigan
  - Harvard University
  - McGill University
  - NASA Goddard

# Summary

- Goal: E3SM first climate model with regional sea level representation
- Development targeted for E3SM Phase 3-4
  - Scheduled to be complete 2023-24

